

Manatee ▾

Un 21 21



County City
Precinct Block



Map Statistics

District Selector ^

District	Population	Deviation
Un	21	2,178
1	77,509	-2,433
2	81,393	1,451
3	80,669	727
4	77,024	-2,918
5	83,094	3,152

District Details ⌵

Colors ▾

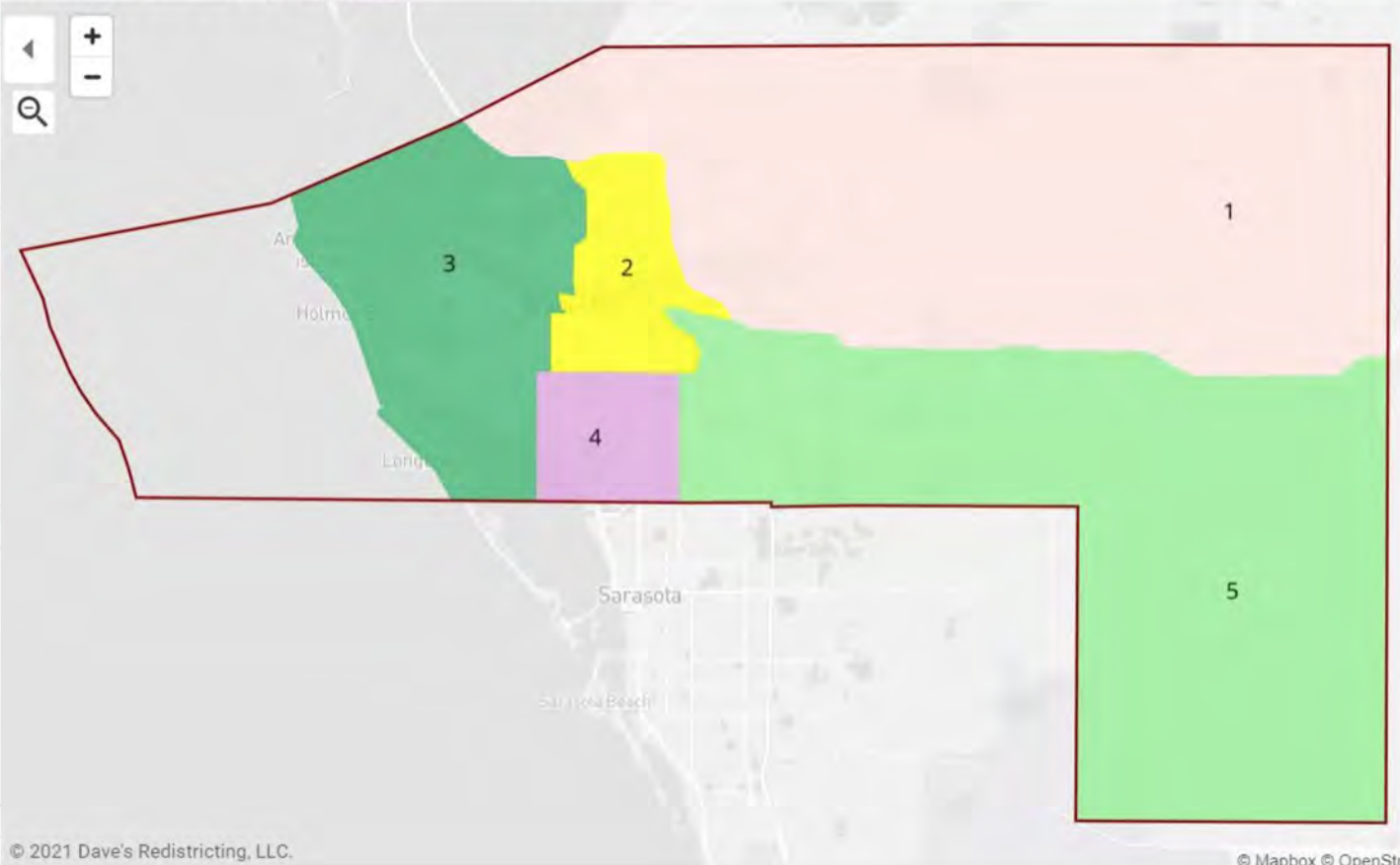
Districts Only Current
 Map Colors Partisan Lean

Precincts
 Partisan Lean
 Demographics ▾

Opacity

Overlays ^

Custom Overlays ^



Manatee ▾
Un 21 21



County City
Precinct Block

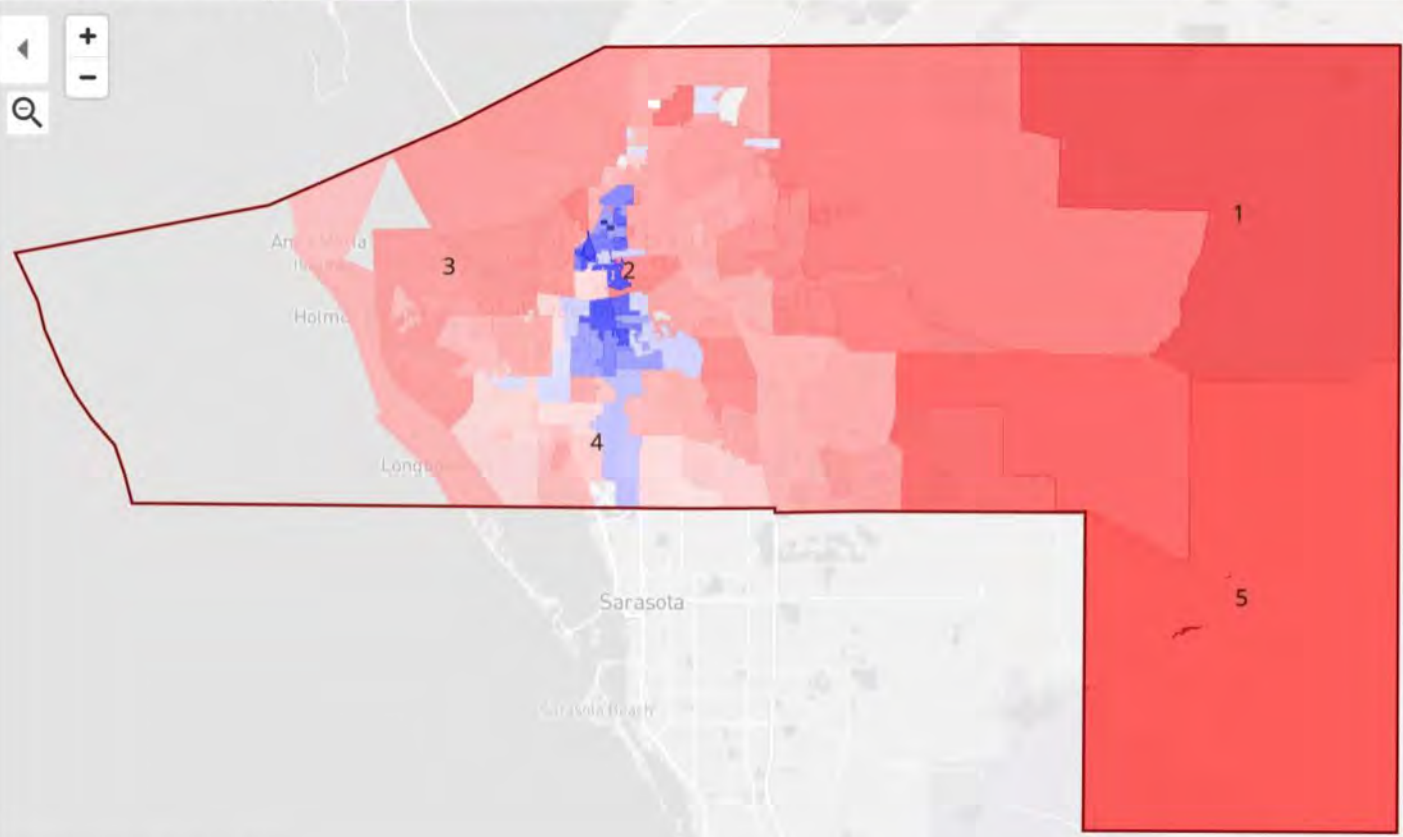


Map Statistics

District Selector

District	Population	Deviation
Un	21	2,178
1	77,509	-2,433
2	81,393	1,451
3	80,669	727
4	77,024	-2,918
5	83,094	3,152

District Details



Colors

Districts Only Current

Map Colors Partisan Lean

Precincts

Partisan Lean

Demographics ▾

Opacity

Overlays

Custom Overlays

Manatee ▾
Un 21 21



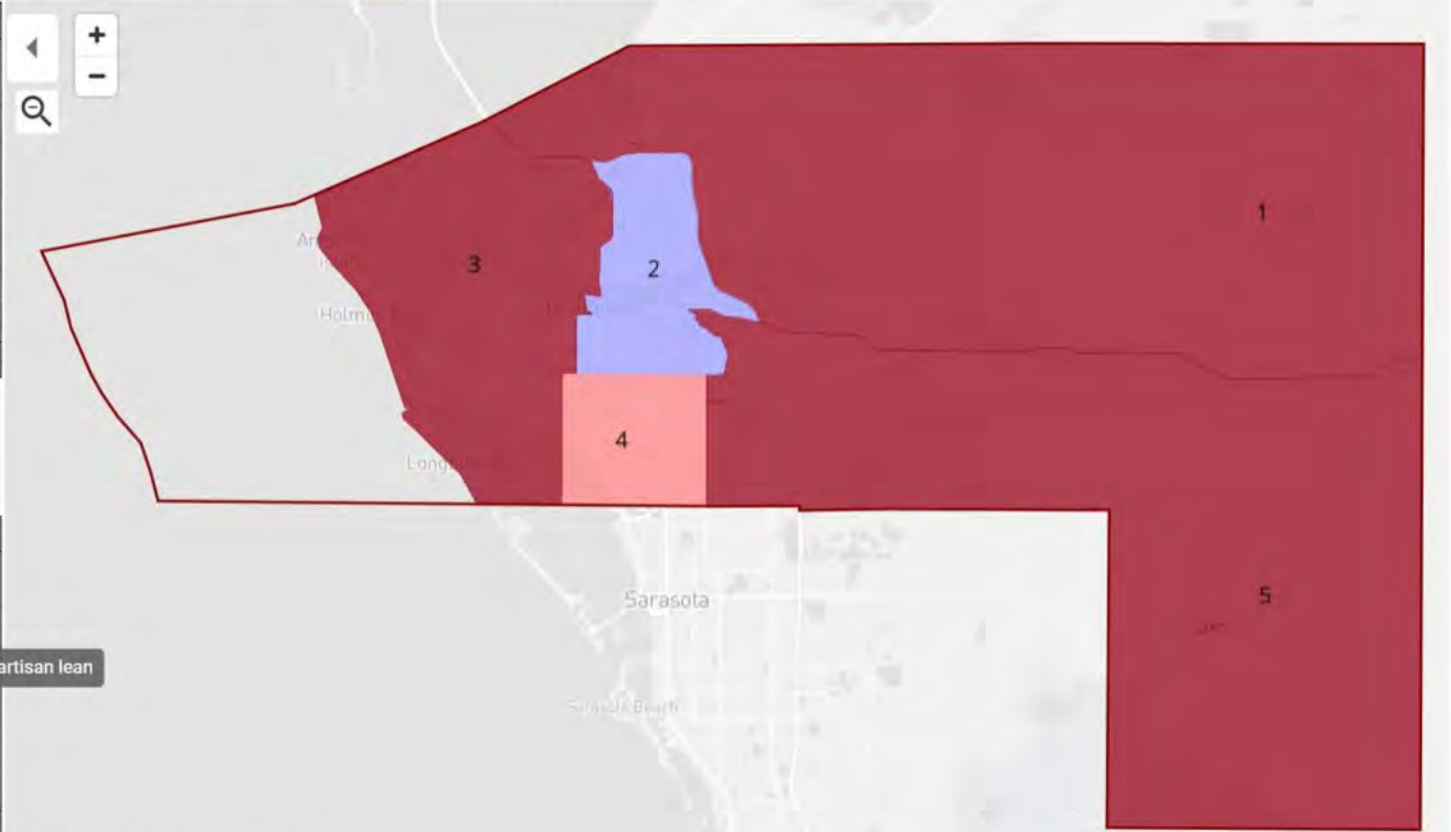
County City
Precinct Block ↶ ↷ 🛠 Tools ▾

🗺 Map 📊 Statistics 🔄

District Selector ^

District	Population	Deviation
Un	21	2,178
1	77,509	-2,433
2	81,393	1,451
3	80,669	727
4	77,024	-2,918
5	83,094	3,152

District Details ⚙ ▾



Colors ▾

Districts Only Current

Map Colors Partisan Lean

Precincts Partisan Lean

Demographics ▾

Opacity

Overlays ^

Custom Overlays ^

Color districts by aggregate partisan lean

Manatee ▾
Un 21 21



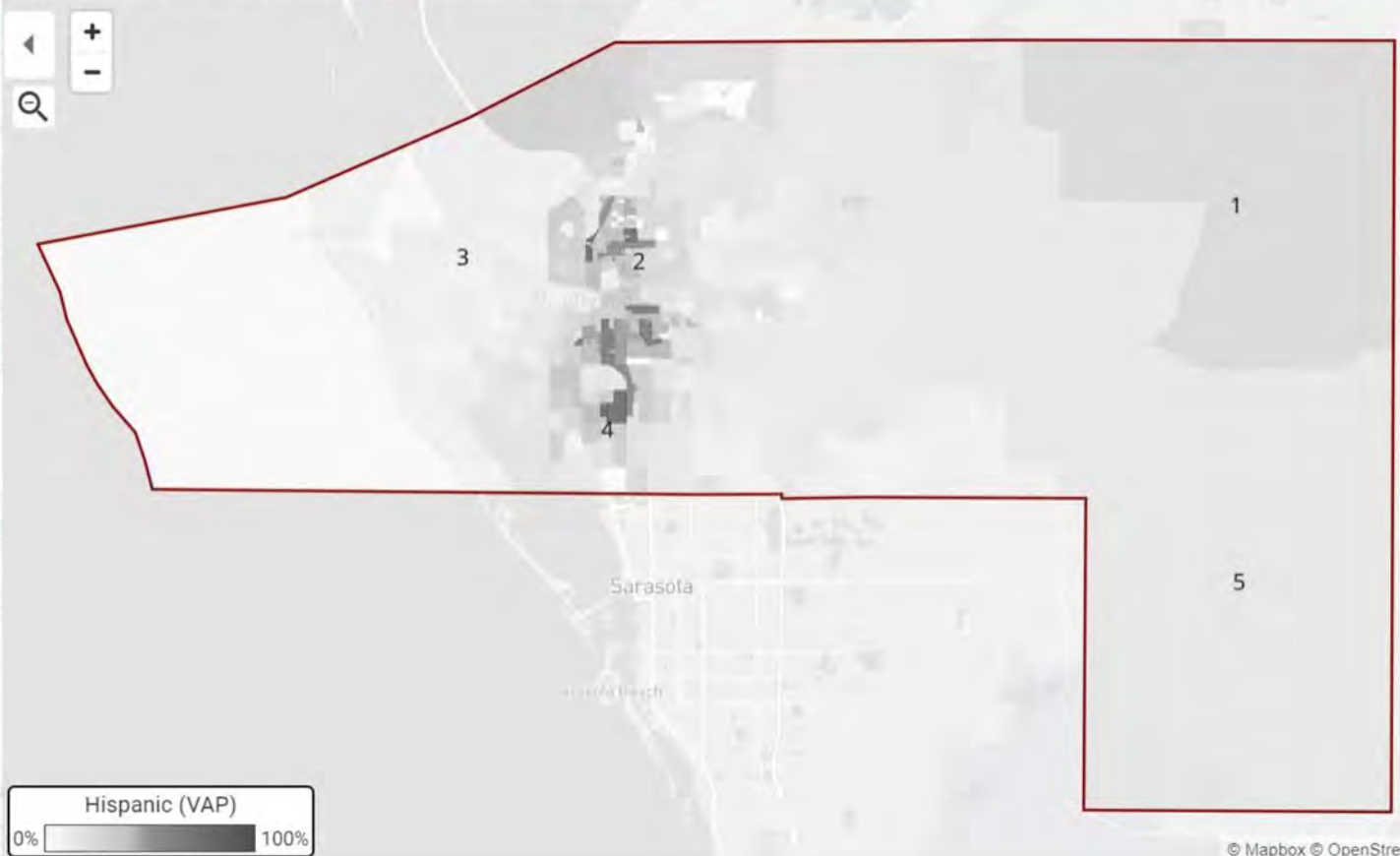
County City
Precinct Block ↶ ↷ ⚙ Tools ▾

🗺 Map 📊 Statistics 🔄

District Selector ▾

District	Population	Deviation
Un	21	2,178
1	77,509	-2,433
2	81,393	1,451
3	80,669	727
4	77,024	-2,918
5	83,094	3,152

District Details ⚙ ▾



Colors ▾

Districts Only Current

Map Colors Partisan Lean

Precincts

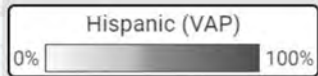
Partisan Lean

Hispanic ▾

Opacity

Overlays ▾

Custom Overlays ▾



Manatee ▾
Un 21 21



County City
Precinct Block ↻ ↺ 🔧 Tools ▾

📄 Map 📊 Statistics 🔄

District Selector ^

District	Population	Deviation
Un	21	2,178
1	77,509	-2,433
2	81,393	1,451
3	80,669	727
4	77,024	-2,918
5	83,094	3,152

District Details ⌵

Colors ▾

Districts Only Current

Map Colors Partisan Lean

Precincts Partisan Lean

Black ▾

Opacity

Overlays ^

Custom Overlays ^



Manatee ▾
Un 21 21



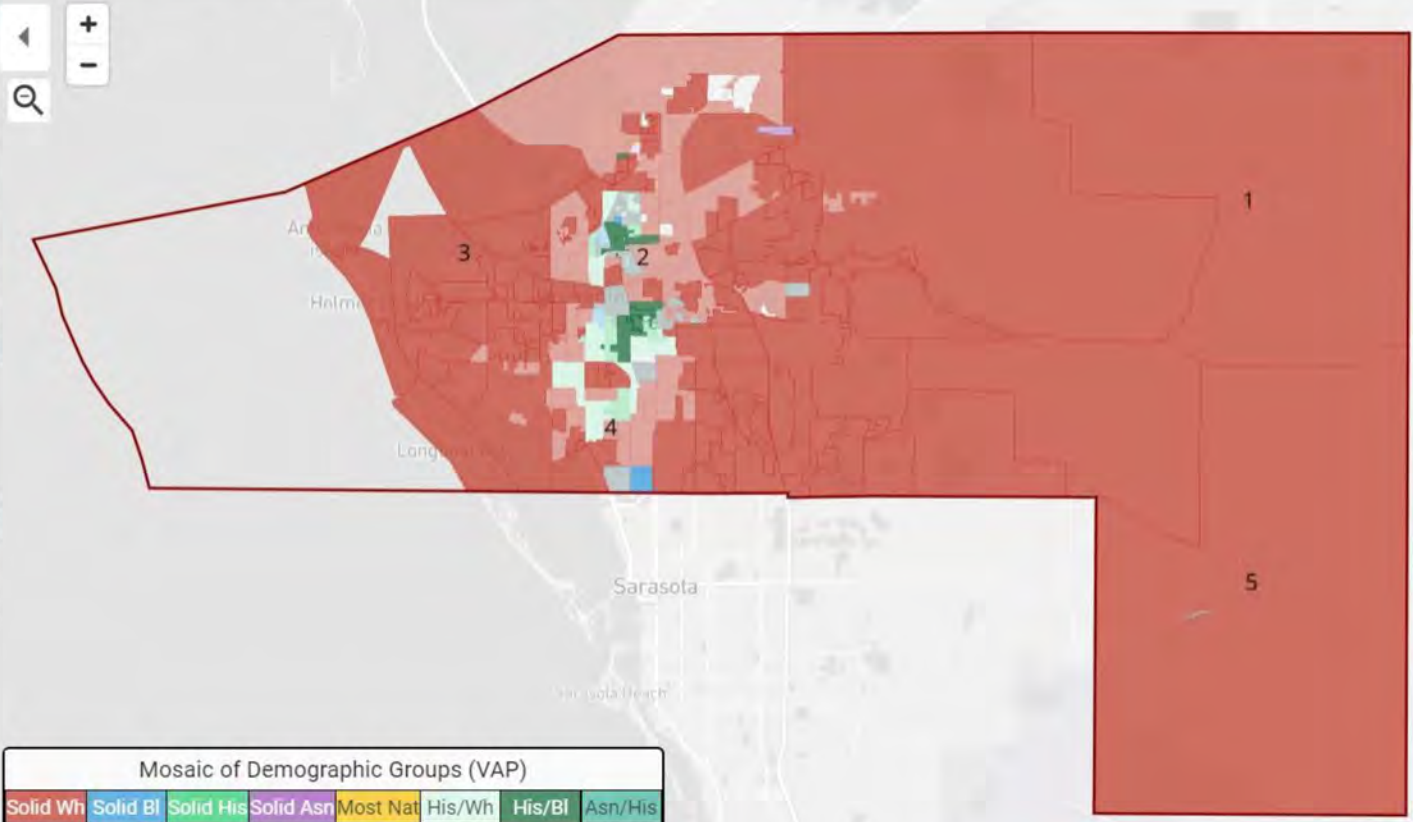
County City
Precinct Block Tools ▾

Map Statistics

District Selector ▾

District	Population	Deviation
Un	21	2,178
1	77,509	-2,433
2	81,393	1,451
3	80,669	727
4	77,024	-2,918
5	83,094	3,152

District Details ▾



Colors ▾

Districts Only Current

Map Colors Partisan Lean

Precincts Partisan Lean

All Groups ▾

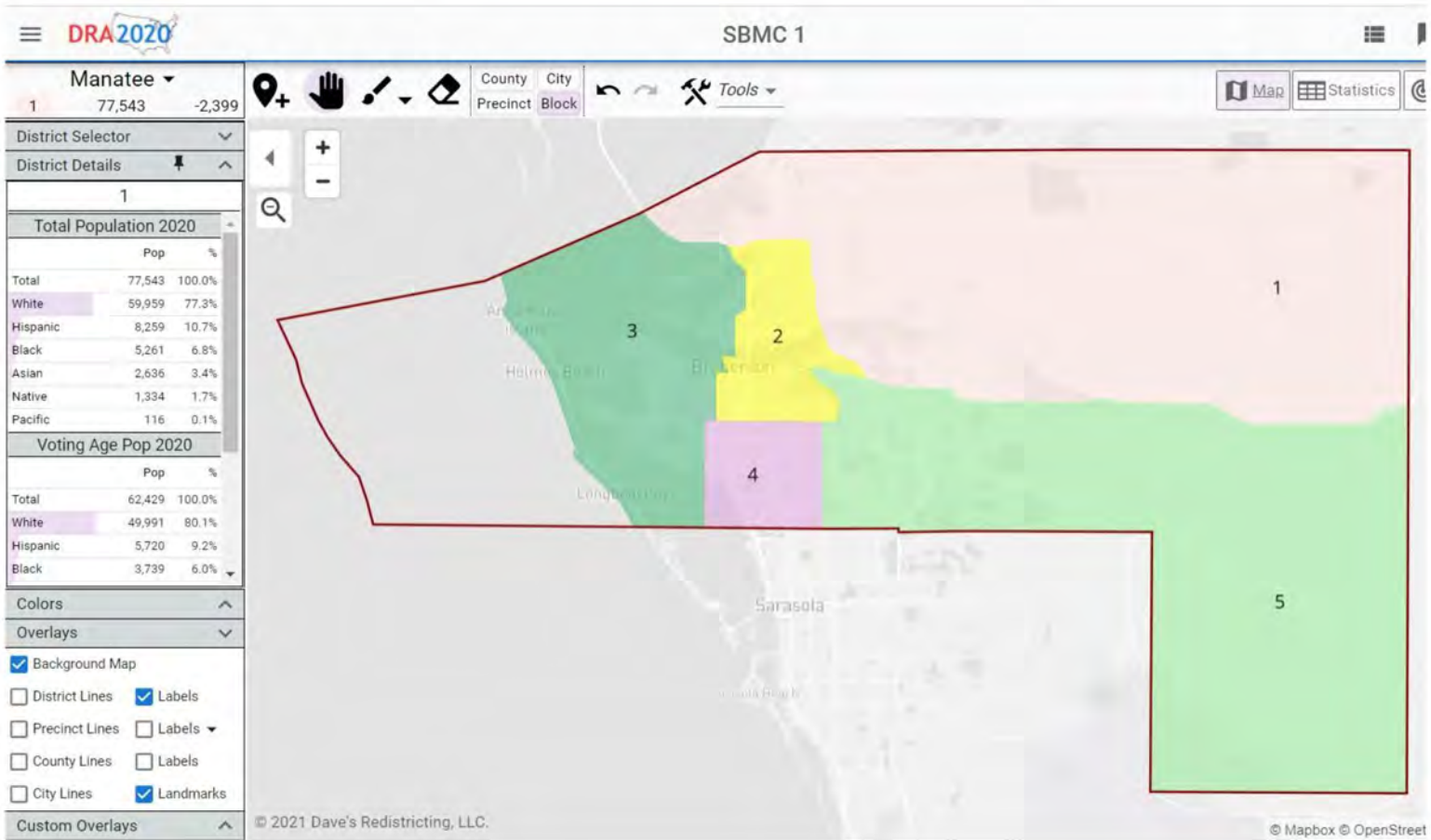
Opacity

Overlays ▾

Custom Overlays ▾

Mosaic of Demographic Groups (VAP)

Solid Wh	Solid Bl	Solid His	Solid Asn	Most Nat	His/Wh	His/Bl	Asn/His
Most Wh	Most Bl	Most His	Most Asn	Mix	Bl/Wh	Asn/Wh	Bl/Asn



District 1 borders: I-275, I-75, SR 64 and Manatee county northern and eastern borders

District 2 borders:

I-275

I-75

SR 64

Braden River

44th Avenue

26th St West

Manatee Ave West

Wares Creek

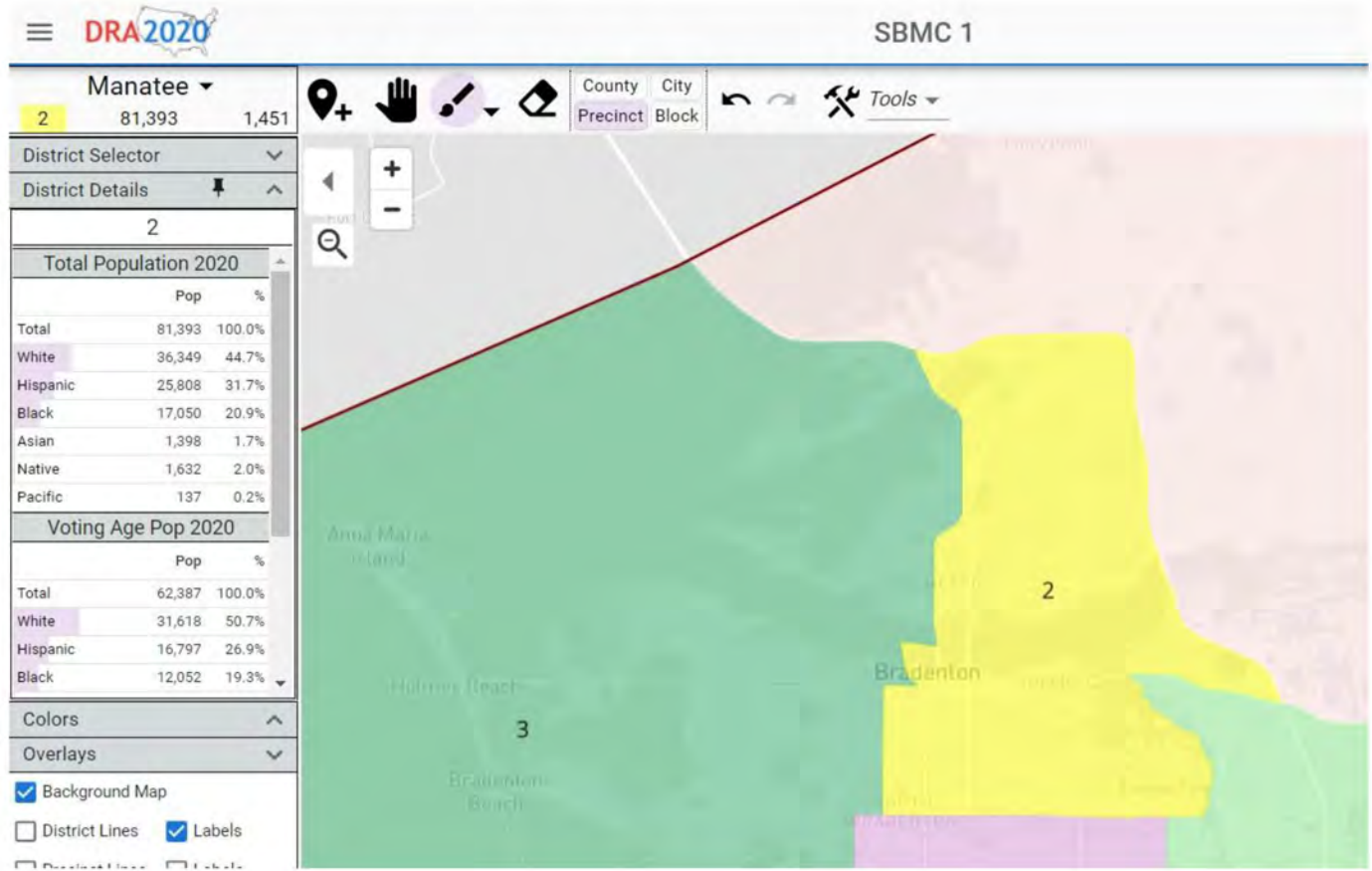
Downtown Bradenton

Green Bridge

8th Ave W (Palmetto)

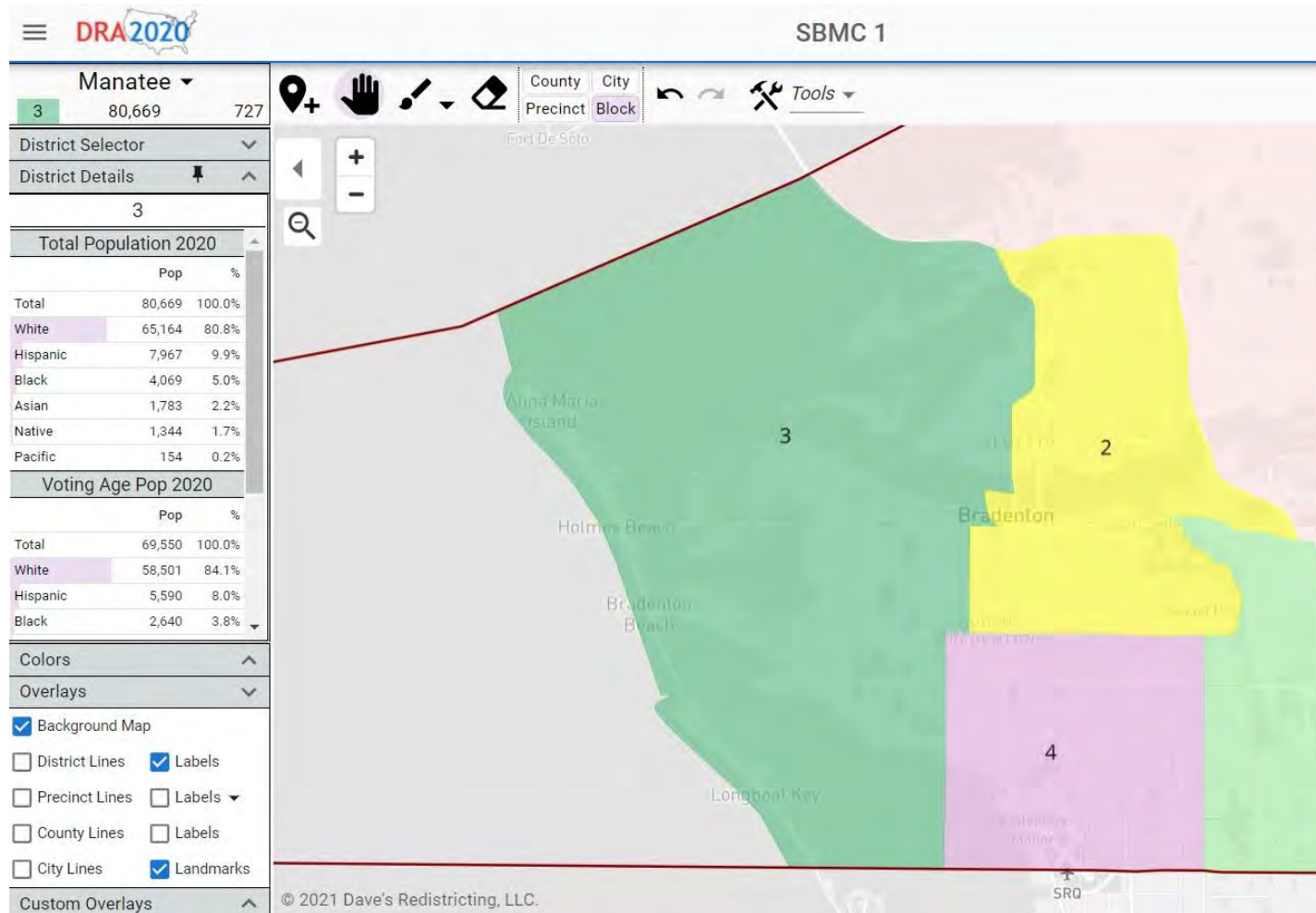
Valencia Drive

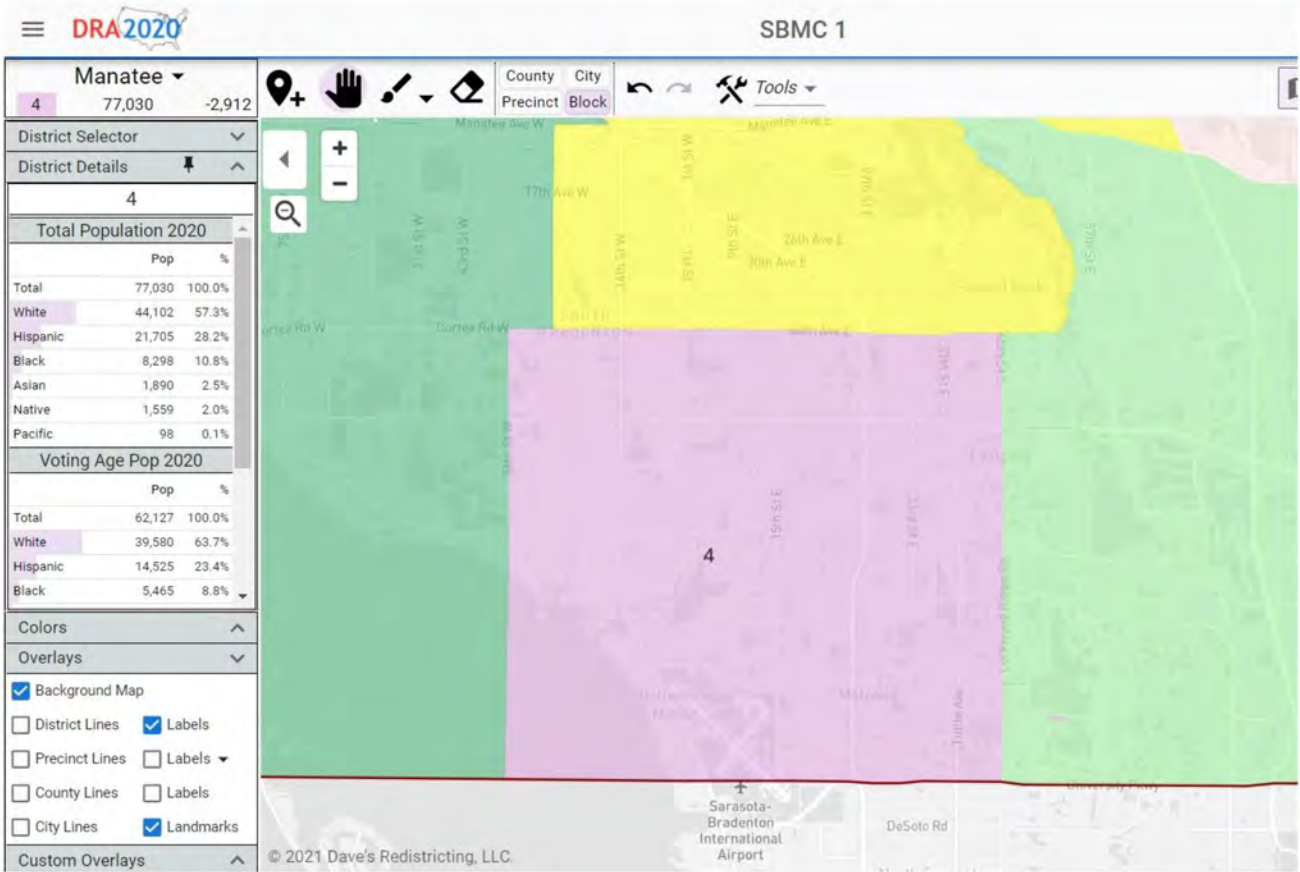
S. Tamiami Trail (US-19)



District 3 borders:

I-275
S. Tamiami Trail (US-19)
Valencia Drive
8th Ave W (Palmetto)
Green Bridge
Wares Creek
Manatee Ave West
26th St West
Cortez Road
34th St West to
Sarasota Bay





District 4 borders: 34th St West, Cortez Ave/44th Ave East, 45th St. East/Lockwood Ridge Road, Manatee County southern border

District 5
borders:

Lockwood Ridge
Rd/45th Street E

44th Ave E

Braden River

SR-64

Manatee County
southern and
eastern borders

